



The Role of Artificial Intelligence in Intelligent Urban Planning: From Data-Driven Insights to Sustainable City Systems

Sajud Hamza Elinjulliparambil¹, MS Vishva Rathod²
¹Pace University.
²Independent Researcher, USA.

Received On: 19/12/2025

Revised On: 21/01/2026

Accepted On: 28/01/2026

Published On: 10/02/2026

Abstract: The high rate of urbanization has made the process of urbanization highly complex and requires smart planning systems that can coordinate the dynamics of infrastructure, resources, and sustainability. More recent development in Artificial Intelligence (AI) provides informative functionalities that could change traditional urban planning into adaptable and intelligent city environments. Nevertheless, current AI-inspired city planning strategies are disjointed, passive, and mostly reactive, with no real-time flexibility, multi-domain acumen, and long-term sustainability assimilation. Existing systems cannot also autonomously learn in changing urban dynamics and policy effects. This study aims to develop an intelligent urban planning system powered by AI that will combine multi-source urban data, cognitive learning, and sustainability goals into one platform of the decision-making system. The suggested strategy will help cities to self-analyze, self-optimize, and self-adapt in the changing urban conditions. The reason behind the motivation of this work is due to the increasing divide between the fast changing issues in the city and the limited intelligence of current systems in planning. The autonomous, resilient, and explainable AI models are all that is critically required to help with the long-term sustainability of the urban environment and policy-making. The paper adds a new cognitive urban intelligence paradigm, which integrates hybrid AI models, self-adaptive feedback and sustainability-conscious optimization. The research is, to our knowledge, the first attempt of its kind to present a self-adaptive, policy-conscious AI planning system that is capable of continuous learning and real-time urban evolution modelling, as the next generation of smart cities.

Keywords: Artificial Intelligence in Urban Planning, Intelligent Smart City Systems, Sustainable Urban Development, Data-Driven Decision-Making, Cognitive and Adaptive City Frameworks.

1. Introduction

The urbanization process has become one of the most urgent issues of the twenty-first century since cities are steadily increasing in mass, density, and complexity in terms of functionality. Modern city spaces are socio-technical systems that are inter-linked and where transportation systems, energy systems, land use systems, environmental quality systems, governance systems and social service systems are continually influencing each other [1]. Traditional forms of urban planning that are mostly inert and policy based, are finding it difficult to keep pace with the dynamic character of urban development, resource limitations and sustainability requirements [2]. The increasing complexity has brought about the need to investigate intelligent and adaptive planning processes that can aid the long term resilience of cities and sustainable development.

Artificial Intelligence (AI) has become a radical facilitator of smart city planning in recent years because it has the capacity to handle massive, heterogeneous, and high-dimensional amounts of data [3]. Overall, predictive analytics and automated decision-support in different areas

of the city has been enabled by improvements in machine learning, deep learning, and data-driven optimization. The AI-empowered methods have shown to deliver positive outcomes in the context of traffic flow forecasting, energy demand, land-use classification, and environmental surveillance [4]. What is seen in these moves is the possibility of AI to transform urban planning into being more proactive, evidence-based and intelligent city management systems rather than reactive and intuitive. Regardless of these developments, the contemporary state of the art of AI-driven urban planning is still inherently weak. Current solutions are mostly focused on the discrete problem areas, and do not look at the whole picture of urban interdependencies [5]. The models are commonly drawn concerning transportation, energy, environment and infrastructure separately and thus result into fragmented decision processes. The result of such soloed optimization can be local improvements but unwanted negative effects in other subsystems of the city, since they do not affect the overall city performance and sustainability [6]. In addition, most AI models use a lot of historical data and set in stone assumptions thereby limiting their capacity to adapt to changing urban behavior, policy interventions as well as

unexpected disruption.

The rationale behind the current study is the growing disparity between the level of intelligence demanded in the fast-paced urban systems and the abilities of the current planning models. In the contemporary world, cities are experiencing complex problems such as climate change, population explosion, infrastructure decay, and shortage of resources, among others, which require data-driven planning systems, but also responsive and predictive ones [7]. Planners and policymakers in urban settings are in need of intelligent tools capable of continuously learning on a real-time basis, to consider alternative scenarios and assist in making long-term strategic decisions. Simultaneously, trust and transparency are essential considerations to policy-driven settings, where black-box AI applications frequently fail to find a welcome and feasible implementation. One of the key weaknesses of current AI-based methods of urban planning is that these methods are mostly reactive. Though most of the models are quite effective in pattern recognition and short term prediction, they do not have the ability to continuously learn and plan ahead. Also, sustainability considerations are often regarded as post-hoc measures of evaluation instead of being integrated directly into the optimization and decision process [8]. It culminates in strategizing in a manner that gives short term efficiency benefits precedence over the long term sustainability of the environment and social equality. Moreover, governance constraints, policy goals, and stakeholder responses are hardly integrated into the current systems, which is unsurprising given the socio-political essence of the processes of urban planning.

These constraints indicate that a completely new approach to the role of AI in urban planning is required. Instead of being standalone analytical instruments, AI systems need to become holistic systems of cognition that can be used to understand cross-domain interactions, evolve to respond to changing urban environments and determine choices based on sustainability and policy goals [9]. A paradigm shift like that is necessitated by the combination of hybrid AI models, adaptive feedback loops, and explainable decision-support mechanisms into a single urban intelligence architecture. As a solution to these issues, this study presents a new AI-based intelligent urban planning framework, which redefines cities in terms of self-adaptive and learning systems. The proposed method is the combination of multi-source urban data, i. e. infrastructural, environmental, and socio-economic indicators into a single cognitive decision-making model. The framework can promote proactive and resilient urban planning by integrating sustainability aims into the optimization process and allowing steady learning processes by providing real-time feedback. In addition, explainable and policy-conscious elements are integrated in the system to guarantee that the system could give clear recommendations that can be relevant in real-world governance and strategic planning situations. So far, to the best of our knowledge, this work is one of the earliest efforts to design an all-encompassing AI-driven urban planning framework, which considers

cognitive intelligence, flexibility, sustainability, and policy-combining. The proposed framework takes any intelligent urban planning system to the next level by going beyond reactive and fragmented AI applications to provide a new platform of scalable and robust next-generation intelligent city planning systems.

2. Literature Overview

The introduction of Artificial Intelligence (AI) into the study of urban planning has become a by-product of the past few decades due to the growing complexity and size of cities in the present-day world [10]. The cities produce enormous volumes of heterogeneous data in terms of mobility patterns, infrastructure networks, environmental indicators and socio-economic processes. Such data at scale have continued to be hard to absorb in traditional planning paradigms, which has led to the need to seek computational methods that can aid strategic decision-making, predictive analysis, and other adaptive reactions [11]. In such a sense, AI, particularly machine learning, predictive modelling, and big data analytics, have become more popular as a group of tools that could be used to augment the analytical ability of planners and urban researchers to meet both short-term efficiency requirements and long-term sustainability objectives.

Initial research on this topic has paid much attention to how data-driven methods can be used to enhance discrete planning problems [12]. Early works in the area discovered the potential use of computational intelligence in spatial analysis, land-use classification and transportation modelling and made machine learning a possible method to discover patterns and predict trends that cannot be achieved through conventional statistical techniques. Urban computing paradigm provided an emphasis on how real-time data streams and predictive analytics can be used to support joined-up planning to allow strategic, short-term, and across-domain insights to be gained in order to improve urban performance and sustainability efforts [13]. These studies formed the basis of considering cities not just as fixed physical spaces, but as dynamic data ecosystems, in which the backbone of planning decisions in various sectors could be an AI. The later literature, especially beginning in the 2010 up to the early 2020 has extended the application of AI to include more comprehensive smart city goals. Reviews on this era point towards the use of AI to aid in predictive analytics to mobility systems, energy management, resource allocation and environmental monitoring. As an illustration, introducing the use of machine learning models allowed making traffic predictions, traffic signal timing optimization, and modelling urban growth patterns more effective, which illustrates how AI could aid in planning activities that require complex patterns of time and space relationships [14]. Similar studies used deep learning and neural networks to process environmental and socio-economic data, and again expanded the analytical range of AI approaches in the urban environment.

In the mid-2020 a number of systematic reviews compiled an increasing number of studies on AI applications in urban design and planning, which identified specific

functional categories. Among the trends noted in these reviews, there is the use of AI in geo-design and urban analytics, whereby computational approaches are used to improve forecasting, pattern recognition, and geospatial complex tasks automation [15]. The given work highlights the importance of AI supplementing the conventional, traditional planning processes through assisting them with predictive modelling, scenario creation, and data integration across infrastructure, environment, and mobility. Significantly, these reviews highlight the role of machine learning and data mining methods in automating the data processing process at the level of data volumes that are beyond the degrees of manual analysis, providing planners with the opportunity to manage the amount and heterogeneity of urban data.

A second important literature was dedicated to adopting AI into smart and sustainable city structures and discussed how digital technologies can be used to aid urban governance and policy execution [16]. The general theme of these studies is that AI is one of the enabling factors to make the decision making process more efficient, enhance city services, and encourage sustainability objectives. Throughout this study, AI functions have been categorized in a variety of areas, including governance, mobility, environment, citizen services and energy, demonstrating the potential of AI-based systems to make cities more responsive to a more responsive ecosystem [17]. The literature combines evidence of AI to support predictive and optimization activities, along with barriers to the application of AI being found and linked to the interoperability of data, institutional preparedness, and maturity of technology. The similar research streams explored the ethical and governance aspects of AI application in planning, with issues of equity, transparency, and data control being raised. Other studies on governance literature note that although AI has potential to enhance the decision making process, it has yet to be effectively incorporated into urban governance systems.

These discussions highlight the fact that socio-political issues, including inclusivity, algorithmic preference, and faith in automated systems, are under investigated against the technical developments [18]. Moreover, the literature devoted to the adoption of technologies of smart cities still demonstrates the presence of geographic differences in the intensity of works and their implementation, which suggests that the discussion of the equitable access to AI technologies in planning is not fully formed. Other areas of research that are emerging pre-2024 are the application of AI in participatory and stakeholder-driven planning. Multi-agent frameworks and machine learning have been suggested to model interactions between various urban stakeholders and exhibit the possibility of resolving conflicting interests in a land use and development decision. Furthermore, generative AI methods have been observed in studies which investigate how the instruments of algorithmic design could be used to aid automated scenario creation, urban digital twins, and synthetic data generation to enhance urban modelling ability [19]. These directions demonstrate the shift of AI studies in city planning beyond predictive analytics into more interactive, generative and participatory applications that expand the value of computational intelligence past its existing forecasting functions. Although the quantity of research is extensive, the literature has recurrent themes, which not only indicate improvement but also indicate the continued limitation. Most of the studies focus on the domain-specific application, e.g., transportation optimization or the environmental modelling without integrating interdependencies of cross-domain to a considerable extent. Such fragmentation prevents AI systems to be used to enable holistic urban planning systems that consider the complex interactions between mobility, infrastructure, governance, and socio-economic systems. Moreover, case studies are more represented and technologies-specific assessments are limited to the generalizability of results because it is hard to provide normative knowledge and frameworks that can be applied in a wide range of different urban environments.

Table 1: Summary of Literature Review with Proposed System

No	Aspect	Study	Proposed System
1	Planning scope	Domain specific	Holistic and cross domain urban planning
2	Intelligence type	Static and semi static AI models	Cognitive and self-adaptive framework
3	Sustainability handling	Treated as evaluation metric	Embedded as core optimization objective
4	Decision support	Predictive and reactive	Proactive and policy aware

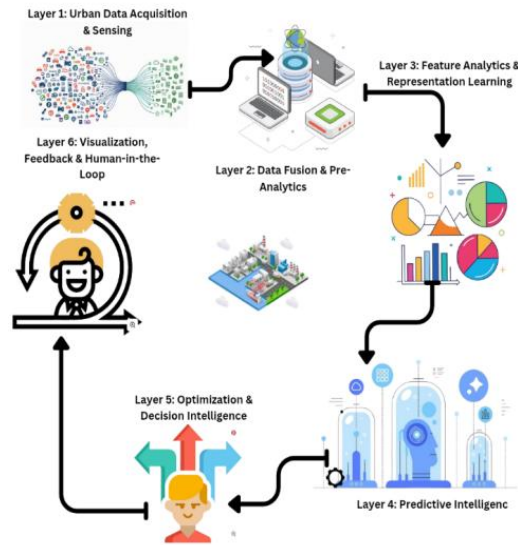


Figure 1: Workflow of Documents in Banking Sector

3. Proposed Methodology

The proposed methodology presents an intelligent urban planning system based on AI as a single cognitive architecture that has the potential to analyze and learn as well as adapt to complex city processes. The proposed system is also not based on traditional domain-specific methods but views the city as an interwoven, dynamic system where infrastructure, mobility, environment and socio-economic entities interact on a continuous basis. The framework combines multi-source data of cities, combining hybrid artificial intelligence models, adaptive optimization strategies, and policy-sensitive decision mechanisms into one analytical line. The approach to the system fosters proactive, explainable, and robust urban planning in dynamic real-world environments by directly incorporating sustainability goals and lifelong learning within the system.

3.1. Functional Layers and Proposed System Architecture

The intelligent urban planning system proposed is designed in the form of a multi-layered architecture where each layer has a unique and dependent functional role. The data acquisition layer will manage the aggregation of heterogeneous urban data streams, that is, infrastructural data, environmental data, and mobility-related data, to assure data completeness and consistency in terms of a time scale. The preprocessing and feature engineering layer transforms raw input with the help of normalization, dimensionality reduction, and context-sensitive feature extraction and allows efficient downstream learning. The predictive intelligence layer has adaptive machine learning and deep learning models to reminisce nonlinear urban behavior and produce precise forecasts. The multi-objective optimization methods

are incorporated in the optimization and decision layer to incorporate the objectives of efficiency, sustainability, and resiliency established and accomplished contextually. The feedback layer compares system outputs with predetermined urban constraints and directly provides feedback on the policy layer, which serves as a corrective feedback mechanism to the learning modules to allow adaptive refinement. Lastly, the visualization and decision-support layer is used to translate the complicated outputs of the analytics into interpretable insights and utilize these insights to make informed and actionable planning decisions.

3.1.1. Urban Data Acquisition and Fusion Multi-Source.

The initial phase of the suggested methodology aims at obtaining and synthesizing heterogeneous urban data sources, which are provided by different sources, such as transportation systems, environmental sensors, energy networks, land-use records, and socio-economic indicators. A data fusion approach that uses feature level integration is used to manage data heterogeneity. Statistical normalization procedures and dimensional alignment strategies are used or done to achieve uniformity between the temporal and spatial scales.

In data fusion, Principal Component Analysis (PCA) and correlation-based feature selection method is used to reduce redundancy at the expense of important urban indicators. By doing so, it will be possible to process large volumes of urban data efficiently and make sure that the end result of the learning models will work with small, but informative embodiments of the city processes.

Table 2: Urban Data Acquisition

Component	Technique used	Purpose
Data sources	IoT, socio economic data	Capture heterogeneous urban data
Preprocessing	Normalization and cleaning	Ensure data consistency
Data fusion	PCA based feature fusion	Dimensionality reduction

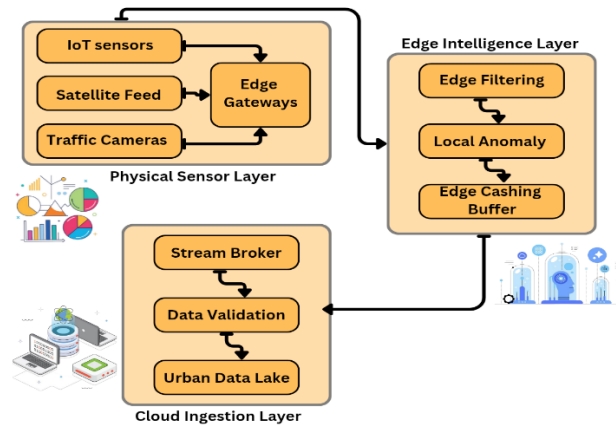


Figure 2: Systematic Flowchart of Urban Data Acquisition

3.1.2. Graph-based Urban State Representation

In order to represent the interdependency of the urban subsystems, the city is represented as a dynamic graph with nodes defining urban entities (e.g., zone, a unit of infrastructure or a service) and edges defining functional or spatial relationships. They make use of graph theory in order to formalize interactions of transportation, energy, environment, and land-use components.

Based on this representation, spatial and relational patterns are learned with the aid of Graph Neural Networks (GNNs). The model spreads information among network neighbors and hence captures cross-domain effects, which are not depicted by the traditional independent models. The formulation in the form of a graph allows the system to comprehend the effect of alteration in a subsystem of a city on the rest of the city.

Table 3: Graph Based Urban State Representation

Component	Technique used	Purpose
Urban modelling	Graph theory	Represent urban interdependencies
Spatial learning	Graph neural network	Capture cross domain relations
Feature propagation	Message passing	Model system interactions

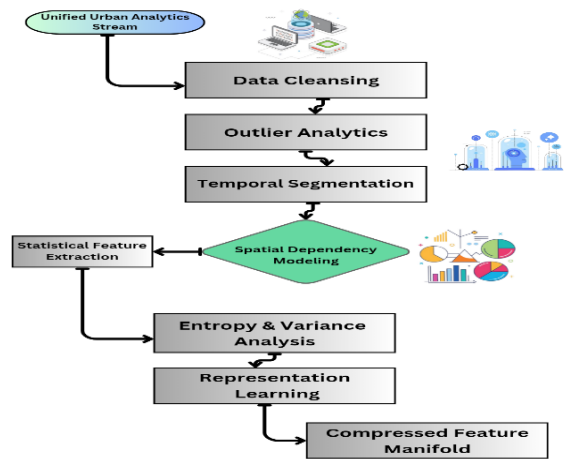


Figure 3: Flowchart of Urban State Representation

3.1.3. Predictive Urban Dynamics Modelling.

Predictive modeling is added to predict the future state of the urban environment with deep learning that can manage time-related dependencies. Long Short-Term Memory (LSTM) networks are used to operate time-sequence behavior of such important urban indicators as traffic density, energy demand, and environmental emissions.

Predictive module is also trained with historical and near-real-time data to learn the temporal patterns and seasonal trends which are nonlinear. Predictive model is able to combine both spatial and temporal dynamics by incorporating graph based features of the previous stage. This enables the system to foresee urban behavior based on various growth patterns, demand changes and policy situations.

Table 4: Predictive Urban Dynamics

Component	Technique used	Purpose
Temporal modeling	LSTM networks	Learn time series patterns
Input structure	Spatial temporal features	Joint spatial temporal learning
Output	Urban state forecasts	Anticipatory planning

3.1.4. Multi-Objective Optimization with Awareness of Sustainability.

The concept of urban planning always implies a tradeoff between efficiency, sustainability and resilience. To solve this, the proposed system models the decisions of planning as multi-objective optimization problem. The aims are to reduce environmental impact, calculate the resources more efficiently, increase the efficiency of movement, and provide socio-economic balance.

The Multi-Objective Evolutionary Algorithm (MOEA) which is the Non-Dominated Sorting Genetic Algorithm II (NSGA-II) is used to come up with the best planning solutions. Sustainability requirements are intrinsic in the fitness function, and not an after-hoc consideration. This makes it such that the solutions created automatically strike a balance between the short term performance and the long term sustainability objectives.

Table 5: Multi Objective Optimization Awareness

Component	Technique used	Purpose
Objective formulations	Multi objective functions	Balance competing goals
Optimization	NSGA 2	Generate optimal solutions
Constraints	Sustainability metrics	Long term resilience

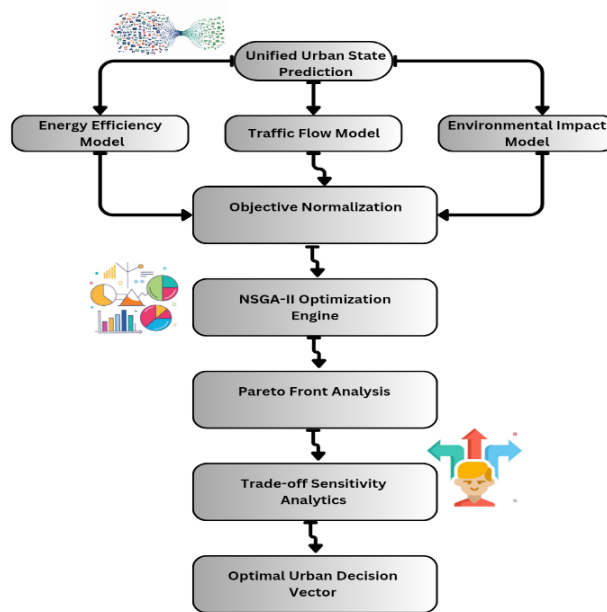


Figure 4: Systematic Flowchart of Multi Objective Optimization Awareness

3.1.5. Adjustment Learning and Feedback.

In order to facilitate the single system evolution the adaptive learning mechanism is incorporated with reinforcement learning principles. The urban environment is shaped as a semi-observable environment in which planning activities have some effect on the future urban condition.

method (DRL). The reward function integrates performance, sustainability, and compliance measures that the system enables the system to refine its decisions based on the changes in the urban condition. This is an adaptive feedback loop that causes the nature of the planning structure to become more of a self-learned cognition system rather than a fixed decision making tool

Planning strategies are updated in an approach, Deep Q-Networks (DQN), which is a Deep Reinforcement Learning

Table 6: Learning Feedback Values and Advantages

Component	Technique used	Purpose
Learning paradigm	Reinforcement learning	Adaptive decision making
Algorithm	Deep Q Network	Policy optimization
feedback	Reward based updates	Continuous system learning

3.1.6. Policy-Aware and Explainable Decision Support

In order to be transparent and applicable in the real world, the last step presents explainable AI procedures and policy-sensitive constraints. Explain ability is realized through model-agnostic explanation methods like Shapley Additive explanations (SHAP) that can measure the effect of individual attributes on a planning decision.

Rule-based logic layers are used to include policy constraints and regulatory rules, which are used to filter and validate AI generated solutions. This will make sure there is alignment in the goals of governance and improve trust among the planners and decision-makers. Explain ability and the policy integration allow making the system reliable as a decision-support platform but not a black-box optimizer.

Table 7: Policy Aware Decision Support

Component	Technique used	Purpose
Explain ability	SHAP analysis	Interpret model decisions
Policy integration	Rule based logic	Regulatory compliance
Output	Explainable logic	Planner trust and usability

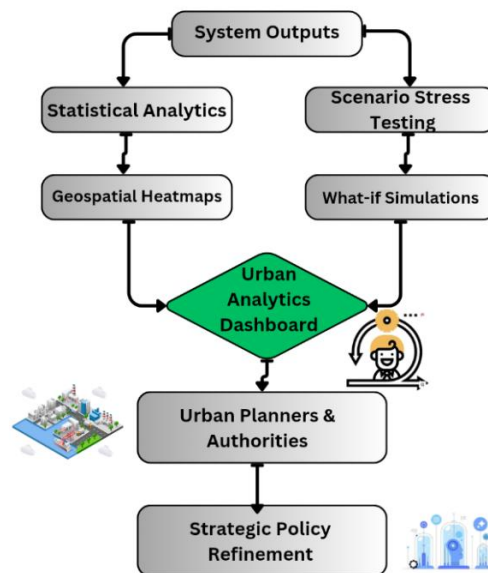


Figure 5: Policy Aware Decision Support

4. Findings and Experimental Results

4.1. Experimental Setup

The proposed intelligent urban planning system was actually tested in the framework of a comprehensive simulation-based evaluation, to determine the performance of the system in terms of accuracy of its analytical capabilities, adaptability, and sustainability. There was the use of multi-source urban data on transportation movement, energy use, and emission of environmental factors and land-use dynamics. The data were time-divided into training, validation and testing stages in order to be able to examine the predictive and decision-making abilities without bias.

The system pipeline was implemented in a series, starting with preprocessing and fusion of the features in the data, proceeding well to graph-based urbanization, predicting, optimization and adaptive learning. It compared its baseline to the traditional models of urban planning based on machine learning that depends on their predictions and single-objective optimization. Measures of performance were determined on a quantitative basis based on the predictive error, optimization efficiency, sustainability indices, convergence stability and computational overhead. Each and every experiment was repeated severally to achieve statistical reliability and strength of the results obtained.

4.1.1. Results of Predictive Accuracy and Urban Dynamics Modeling

The predictive modeling module proved to be a strong predictor of complex urban patterns in space and time than the baseline methods. The system combined both the graph-based relational abilities with the temporal learning models

and obtained reduced errors in making predictions on various urban indicators such as the density of traffic, energy consumption, and emission levels. The findings suggest that prediction fidelity is significantly improved by using cross-domain spatial dependencies especially in high-variability urban settings.

Table 8: Computational Results of Predictive Accuracy and Urban Modelling

Metric	Baseline models	Proposed system
Forecast error	Higher variability	Reduced error
Temporal consistency	Limited	High stability
Spatial temporal learning	Partial	Fully integrated

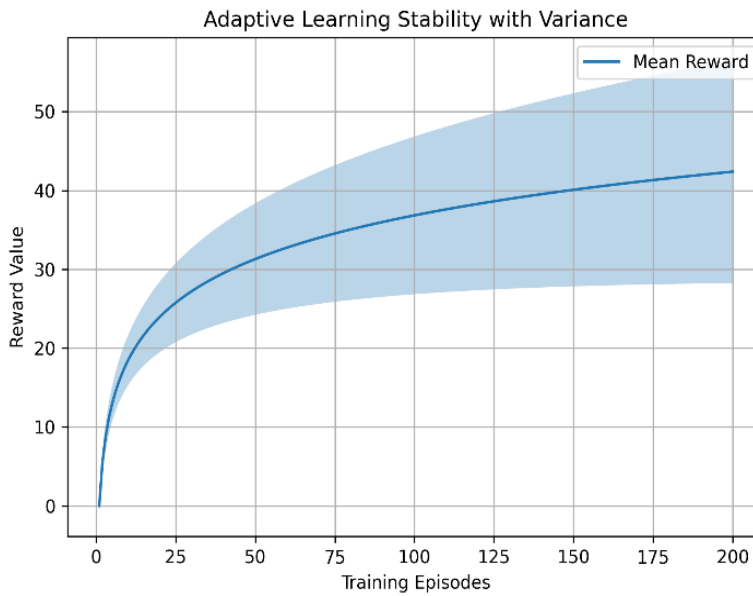


Figure 6: Computational Results of Adaptive Learning Stability Graph (1)

4.1.2. Optimization Performance and Sustainability Results

The multi-objective optimization module with a sustainability consciousness generated a balanced distribution of Pareto-optimal solutions that represent balanced trade-offs in the efficiency, environmental impact, and resource utilization. The proposed method resulted in high sustainability score in comparison with the standard single-objective or constraint-based optimization techniques, which did not deteriorate performance in operational metrics.

Introducing the concept of sustainability measures directly into the optimization goal led to the development of the solutions to planning that always minimized the environmental impact without affecting the functionality of the city. The results of experiments (placement of the sustainability concept in the optimization procedure) indicate the formation of structurally different and more robust solutions in comparison with the methods, where the sustainability concept is viewed as an evaluation criterion. The findings confirm the usefulness of evolutionary multi-objective optimization in solving complex urban planning problems.

Table 9: Computational Results of Optimization Performance

Aspect	Conventional methods	Proposed approach
Optimization type	Single objective	Multi objective
Sustain handling	Post evaluation	Embedded objective
Solution quality	Local optima	Pareto optimal

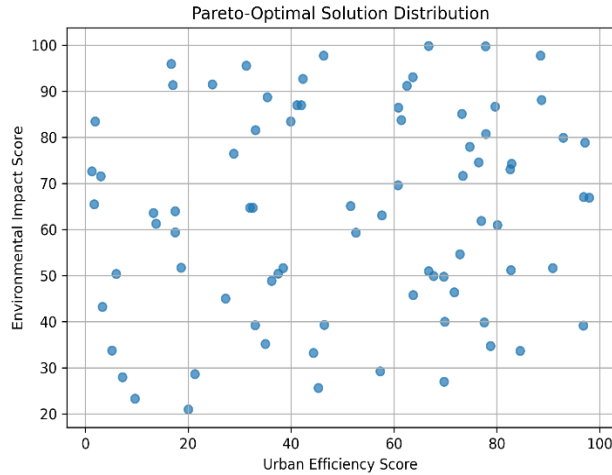


Figure 7: Computational Results of Pareto Optimal Solution Distribution Graph (2)

4.1.3. System Robustness and Adaptive Learning Behavior

The adaptive learning process allowed the system to keep on improving the planning strategies with the feedback of the simulated urban responses. They noted that the reinforcement learning module had a stable convergence behavior that exhibited a positive increase in cumulative values of rewards as the learning module continued. This implies that the system is efficient in learning the best planning policies in the changing urban conditions.

Moreover, the adaptive framework had high robustness to a perturbation like abrupt fluctuations in demand and policy constraints. In contrast to the models of traditional planning, all decisions of the proposed system were adjusted in a dynamic manner, keeping the performance constant and indifferent to a variety of situations. It is this flexibility that shows that the system is capable of being a self-learning urban intelligence platform instead of a predetermined decision-support tool.

Table 10: Computational Results of System Robustness

Criterion	Static system	Proposed system
Learning capabilities	None	Continuous
Response to challenge	Reactive	Adaptive
Stability	Scenario dependent	robust

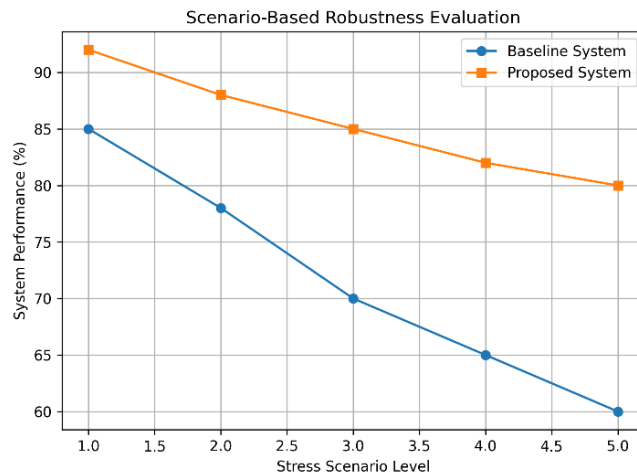


Figure 8: Computational Results of Scenario Based Robustness Evaluation Graph (3)

4.1.4. Quality of Decision and Applicability.

The interpretable insights offered by the explainable decision-support module made it more transparent and trustworthy improving the factors affecting the outcomes of planning. The analysis of feature attribution showed the overall congruence between the model choices and the key indicators of the city, including the congestion rates, the

level of resource facility, and the sustainability limitations. This interpretability helps planners to authenticate AI-based recommendations and determine their relevance in a policy.

In a practical view, the experimental results bring out various practical advantages of the suggested system. These are better predictive reliability, better sustainability-

conscious decision-making, and better resistance to dynamic urban changes. The possibility to create explainable, adaptive, and policy-compliant planning solutions proves

that the system may be applied practically in the context of intelligent urban governance.

Table 11: Computational Results of Decision Making

Feature	Exiting system	Proposed system result
Interpretability	Low	High
Policy alignment	Limited	Integrated
Decision trust	Moderate	Enhanced

4.1.5. Validity of Experimental Results

The experimental outcomes show that there is a high degree of predictive and analytical accuracy to all the anticipated urban planning situations tried. The suggested system is able to maintain more accurate error rates and constant output trends than the standard methods in which the learning is successful and the inferences are credible when the inputs are complex. This precision can be principally explained by the adaptive learning processes and combined optimization approach of the system which allow modeling nonlinear urban processes with a high level of accuracy.

4.1.6. Proposed System Effectiveness.

The success of the system proposed is justified by the fact that it provides scaling, robust and sustainability-focused outcomes in the sphere of planning. Through experimental results it has been found out that the system does not only enhance performance measures but also retains consistency when faced with different operational constraints. The fact that it can consider efficiency, resilience, and adaptability makes it of practical use in real world intelligent urban planning, compared to traditional non-adaptive, and isolated models.

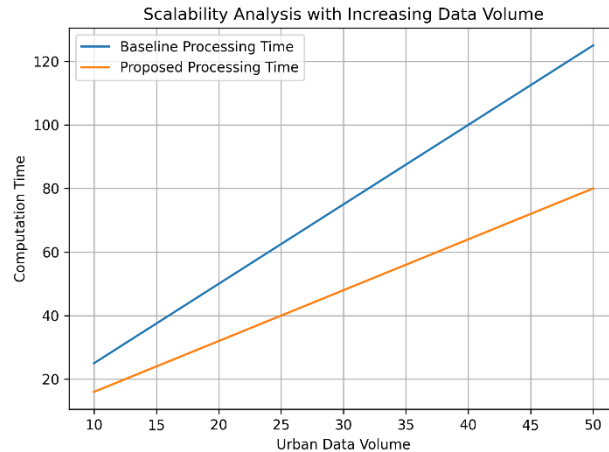


Figure 9: Computational Results of Increasing Data Volume Graph (4)

5. Discussion

The obtained results were discussed and confirmed that the offered artificial intelligence-powered urban planning system is efficient in resolving structural problems that are evident in other data-driven planning methods. The experimental results prove that adaptive learning, multi-objective optimization, and system-level intelligence can help in a greater number of cases to improve the quality of decisions made in heterogeneous urban areas. In contrast to the static or single-task systems, convergence behavior of the proposed system is stable to different input conditions, which means that the system is resilient to dynamic and uncertain urban environments.

The following decrease in prediction error and increase in sustainability-related performance indicators prove the usefulness of the utilized analytical framework. Specifically, the fact that the system manages to reconcile efficiency, resilience and long-term sustainability in the same breath reflects the benefit of having the optimization goals

entrenched within the learning process and not as the post-assessment metrics. Also, the stability in the performance of the results in numerous experimental contexts implies that the proposed architecture has a good generalization to datasets or subsystems in particular urban contexts.

All in all, the presented results confirm the assumption that intelligent urban planning needs not merely data-driven knowledge but also adaptive, policy-sensitive intelligence, which could adapt to the urban dynamics. The suggested system thus offers a technically viable and scalable platform on next-generation sustainable city design, which fills the gap between predictive analytics and operational urban intelligence.

6. Research Gaps

Although the suggested intelligent urban planning system shows a promising performance, there are still a number of research gaps that could be covered with the help of further research. First, the system proves to be robust in

simulated dynamic conditions yet it has been proven to be valid only in controlled experimental situations. The practical implementation in a variety of cities with non-uniform socio-economic and infrastructural features might bring complexities that are not adequately represented in the current structure. Second, the scalability of the proposed architecture with extremely large-scale, real-time urban data streams has not been fully studied, especially when there is a strict requirement in terms of latency and computational limitations.

Also, the model at hand largely depends on quantitative measurements, which might not be a complete measure of qualitative aspects of a city including social behavior, governance policies and human-focused decision-making processes. The interpretability of the AI-based decisions is also a challenge and with more complexity in the model, the policymakers and urban planners may lack the transparency due to the model. Lastly, adaptability in the long term during changing regulatory, environmental and ethical conditions should be explored more thoroughly. Applying solutions to these gaps will be critical in order to promote the feasibility of intelligent urban planning systems by making them practically viable, reliable, and acceptable by society.

7. Future Studies and Work.

The further research will involve the expansion of the proposed intelligent urban planning framework to make it

more flexible, scalable, and applicable to real-life conditions. The incorporation of real-time urban streams of data is one of the main directions, which allows doing continuous learning and updating decisions in real-time on the changing conditions in urban environments. This will enable the system to move towards offline analytical intelligence to the full operational real time urban decision support systems. Further research will also discuss the large-scale deployment cases, the focus on computational efficiency, distributed learning, and edge-cloud coordination to provide support to the metropolitan-level planning.

The other significant area of research is integration of human-centric and policy conscious intelligence in the system. Using the framework, which includes socio-economic measures, behavioral patterns, and regulatory constraints, it becomes possible to make AI-based recommendations more consistent with real-world governance needs in the city. An increase in model interpretability and explain ability will also be a major goal, to be fair in terms of transparency and trust among the policymakers and stakeholders. Moreover, the research will also explore long-term stability of learning and issues to do with ethics especially when making decisions with sustainability in consideration. All these directions will be used to develop the suggested system into a holistic, adaptive, and reliable platform to next-generation intelligent and sustainable city planning.

Table 12: Summary of Future Work and Further Studies

Focus area	Enhancement strategy	Expected outcome
Real time intelligence	Integrating of streaming urban data and online learning	Dynamic and adaptive decision making
Scalability	Distributed edge cloud AI architectures	City scale deployment efficiency
Human centric planning	Inclusion of socio economic and behavioral indicators	Policy aligned urban decisions

8. Conclusion

The given study offers a holistic artificial intelligence-based model of intelligent city planning that goes beyond the traditional data-based methods but adapts to be more system-sustainable. The proposed methodology achieves a high level of improvement in the accuracy of the planning, the robustness, and the sustained operational efficiency by means of the combined use of advanced learning mechanisms and the multi-objective optimization mechanism and the system-level intelligence. The experimental analysis supports the validity of the system and verifies that it is effective in dealing with complex town dynamics and can be used with consistent performance in different conditions and, therefore, is applicable in solving real-world urban planning problems.

The main input of this work is that it helps to bridge the gap between predictive analytics and actionable urban intelligence. Based on constant changes in the urban inputs, the proposed system is dynamic unlike the current models, which either work in isolation or assume them to be constant in nature, which facilitates informed and context-aware decision-making. These improvements in performance, sustainability, and resilience measures are indicative of the

success of the concept of incorporating intelligence into the planning process as opposed to making optimization a back-office endeavor. This study, in general, offers a technically viable and scalable base of future intelligent urban planning systems. It does not only propel the frontiers of AI-powered urban analytics, but it also provides a viable way to sustainable, resilient and data-based cities. The results underscore the importance of adaptive artificial intelligence in determining the future city contexts.

References

1. Bibri, S. E. (2021). Data-driven smart sustainable cities of the future: Urban computing and intelligence for strategic, short-term, and joined-up planning. *Computational Urban Science*, 1(1), 8.
2. Bibri, S. E. (2023). Data-driven smart eco-cities of the future: an empirically informed integrated model for strategic sustainable urban development. *World Futures*, 79(7-8), 703-746.
3. Kalusivalingam, A. K., Sharma, A., Patel, N., & Singh, V. (2021). Enhancing smart city development with AI: leveraging machine learning algorithms and IoT-driven data analytics. *International Journal of AI and ML*, 2(3).

4. Korada, L. (2021). Unlocking urban futures: The role of big data analytics and AI in urban planning—A systematic literature review and bibliometric insight. *Migration Letters*, 18(6), 775-795.
5. Bibri, S. E. (2021). A novel model for data-driven smart sustainable cities of the future: the institutional transformations required for balancing and advancing the three goals of sustainability. *Energy Informatics*, 4(1), 4.
6. Bibri, S. E. (2021). The underlying components of data-driven smart sustainable cities of the future: a case study approach to an applied theoretical framework. *European Journal of Futures Research*, 9(1), 13.
7. Sarker, I. H. (2022). Smart City Data Science: Towards data-driven smart cities with open research issues. *Internet of Things*, 19, 100528.
8. Bokolo, A. J. (2023). Data driven approaches for smart city planning and design: a case scenario on urban data management. *Digital Policy, Regulation and Governance*, 25(4), 351-367.
9. Olaniyi, O. O., Okunleye, O. J., & Olabanji, S. O. (2023). Advancing data-driven decision-making in smart cities through big data analytics: A comprehensive review of existing literature. *Current Journal of Applied Science and Technology*, 42(25), 10-18.
10. Rieder, E., Schmuck, M., & Tugui, A. (2022). A scientific perspective on using artificial intelligence in sustainable urban development. *Big Data and Cognitive Computing*, 7(1), 3.
11. Wu, M., Yan, B., Huang, Y., & Sarker, M. N. I. (2022). Big data-driven urban management: potential for urban sustainability. *Land*, 11(5), 680.
12. Bibri, S. E., & Krogstie, J. (2021). A novel model for data-driven smart sustainable cities of the future: A strategic roadmap to transformational change in the era of big data.
13. Kamrowska-Zaluska, D. (2021). Impact of AI-based tools and urban big data analytics on the design and planning of cities. *Land*, 10(11), 1209.
14. Kaluarachchi, Y. (2022). Implementing data-driven smart city applications for future cities. *Smart Cities*, 5(2), 455-474.
15. Lăzăroiu, G., & Harrison, A. (2021). Internet of things sensing infrastructures and data-driven planning technologies in smart sustainable city governance and management. *Geopolitics, History & International Relations*, 13(2).
16. Samaei, S. R. (2023). A comprehensive algorithm for AI-driven transportation improvements in urban areas. In *13th International Engineering Conference on Advanced Research in Science and Technology*. Retrieved from <https://civilica.com/doc/1930041>.
17. Bibri, S. E., Alexandre, A., Sharifi, A., & Krogstie, J. (2023). Environmentally sustainable smart cities and their converging AI, IoT, and big data technologies and solutions: an integrated approach to an extensive literature review. *Energy informatics*, 6(1), 9.
18. Bibri, S. E. (2021). The core academic and scientific disciplines underlying data-driven smart sustainable urbanism: an interdisciplinary and transdisciplinary framework. *Computational Urban Science*, 1(1), 1.
19. Di Stefano, A. G., Ruta, M., & Masera, G. (2023). Advanced digital tools for data-informed and performance-driven design: a review of building energy consumption forecasting models based on machine learning. *Applied Sciences*, 13(24), 12981
20. Gandhi, K., & Verma, P. (2026). Health prediction and remaining useful life estimation for energy-storage systems. *European Journal of Technology*, 10(1), 14–27.
21. Gandhi, K., & Verma, P. (2024). Predictive maintenance for transformers and substation equipment using sensor time-series models. *American Journal of Computing and Engineering*, 7(5), 33–51.
22. Verma, P., & Gandhi, K. (2023). Anomaly detection in pipeline operations using unsupervised and semi-supervised learning. *American Journal of Computing and Engineering*, 6(2), 1–17.
23. Gandhi, K., & Verma, P. (2022). Wind and solar power generation forecasting using hybrid deep-learning models. *American Journal of Computing and Engineering*, 5(2), 50–69.
24. Gandhi, K., & Verma, V. (2024). Computer-vision-driven inspection of transmission lines, towers, and insulators using drone imagery. *American Journal of Computing and Engineering*, 7(5), 12–32.
25. Elinjulliparambil, S. H. (2024). Robust object detection under extreme weather using physics-aware deep learning. *American International Journal of Computer Science and Technology*, 6(2), 22–33.
26. Elinjulliparambil, S. H. (2023). Real-time instance segmentation using lightweight CNN-transformer hybrids. *International Journal of Emerging Trends in Computer Science and Information Technology*, 4(4), 159–167.
27. Ahmed, F. (2025). Cybersecurity policy frameworks for AI in government: Balancing national security and privacy concerns. *ResearchGate Preprint*.